








<p>1 representation</p> <p>the description or portrayal of someone or something in a particular way</p> <p>Example: A map is a representation of an actual location or place.</p> <p>(SS070101)</p> 	<p>2 three dimensional</p> <p>having length, width (measurement from side-to-side) and depth</p> <p>Example: The earth is a three dimensional object.</p> <p>(SS070101)</p> 
<p>3 two dimensional</p> <p>having length and width but no depth</p> <p>Example: Maps depict the earth in a two dimensional way.</p> <p>(SS070101)</p> 	<p>4 map</p> <p>a visual representation of an area</p> <p>Example: Maps are representations of places, but not the actual places themselves.</p> <p>(SS070101)</p> 
<p>5 continent</p> <p>any of the world's continuous expanses of land</p> <p>Example: Africa, Antarctica, Asia, Australia, Europe, North America, and South America are the seven continents of the world.</p> <p>(SS070101)</p> 	<p>6 map key/legend</p> <p>the wording on a map explaining the symbols</p> <p>Example: When reading a map, look for the key/legend near the margin of the page. It is usually surrounded by an outline and explains every symbol shown on the map.</p> <p>(SS070101)</p> 

<p>7 account</p> <p>a report or description of an event or experience</p> <p>Example: A map is an "account" of how the person who created the map "sees" the place they are representing. This is influenced by the person's knowledge, purpose, and point of view.</p> <p>(SS070101)</p> 
--